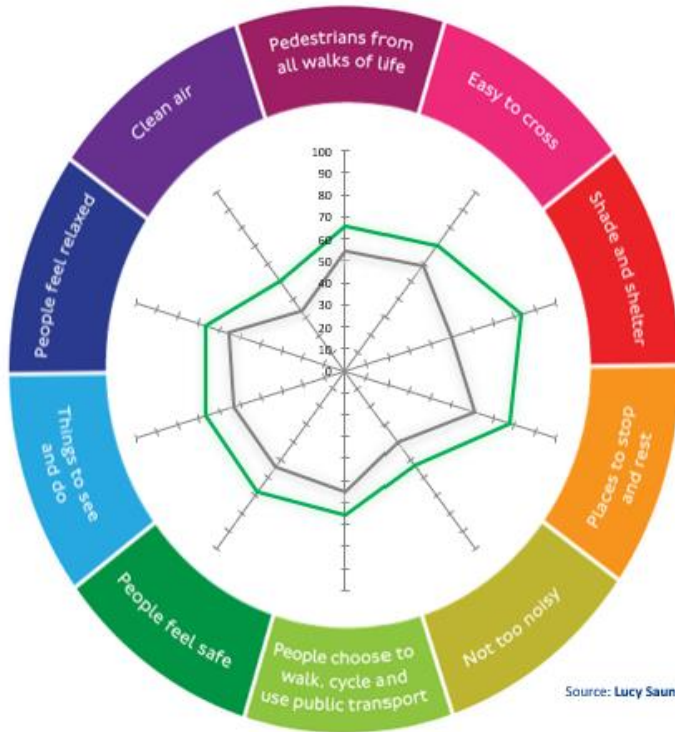


Appendix 9 – Healthy Streets Assessments

Name of scheme
Segment number

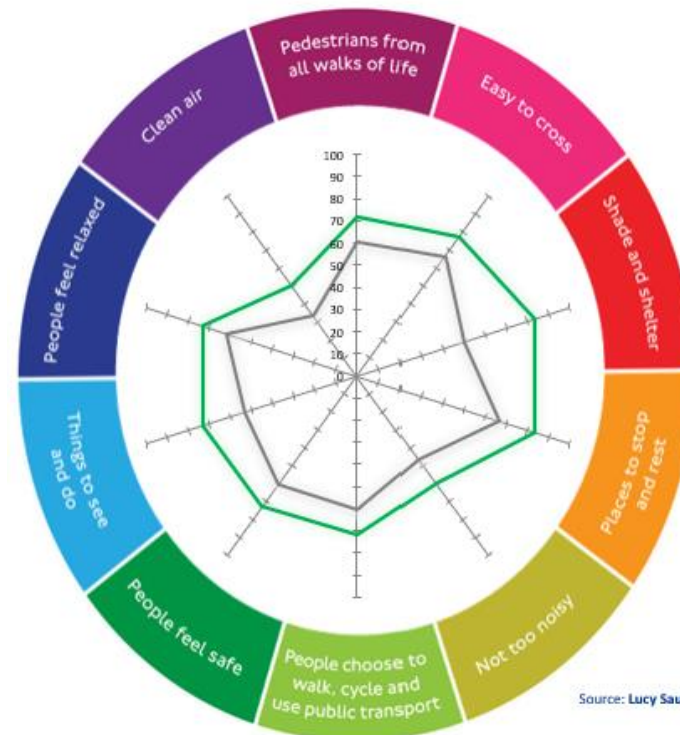
40 Leadenhall St S278 - Leadenhall St
n/a



	Existing layout	Proposed layout	% point change
Overall Healthy Streets Check score	54	66	12

Name of scheme
Segment number

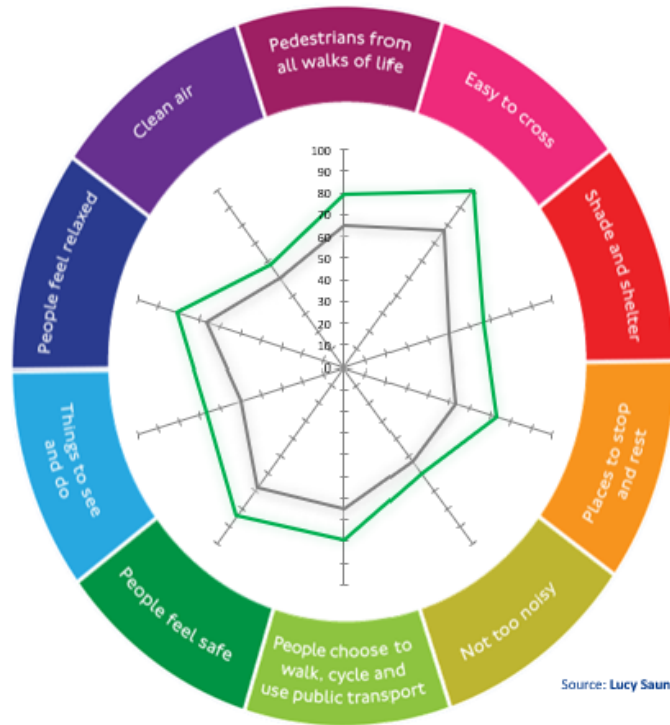
40 Leadenhall St S278 - Fenchurch St
n/a



	Existing layout	Proposed layout	% point change
Overall Healthy Streets Check score	60	72	12

Name of scheme
Segment number

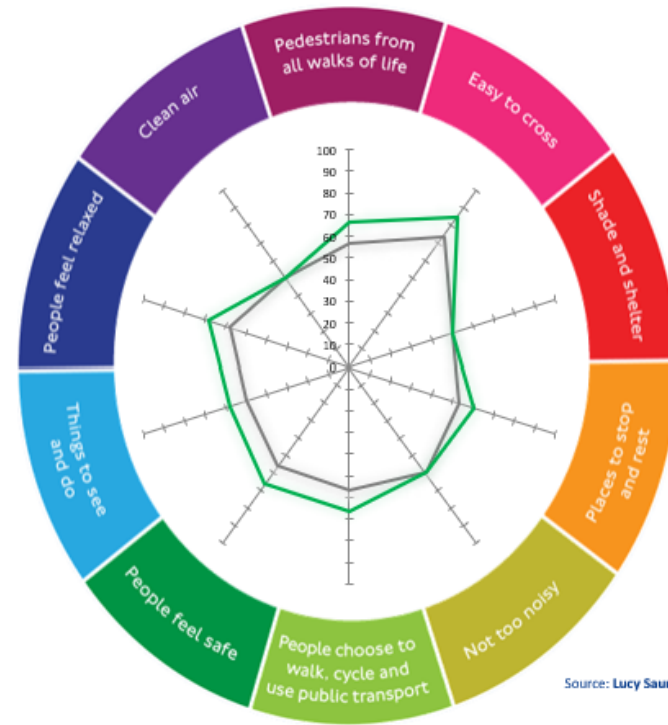
40 Leadenhall St S278 - Billiter St
n/a



	Existing layout	Proposed layout	% point change
Overall Healthy Streets Check score	65	80	15

Name of scheme
Segment number

40 Leadenhall St S278 - Fenchurch Buildings
n/a



	Existing layout	Proposed layout	% point change
Overall Healthy Streets Check score	58	67	9